



Cadillac-Larder Lake Break, Kirkland Lake, Canada



Long Canyon Trend, Nevada, USA

North American Gold Along Major Trends

West Kirkland Mining Inc.

November 18, 2011

Disclosure & Forward Looking Statements

This presentation has been prepared by West Kirkland Mining Inc. (“West Kirkland” “WKM” or the “Company”). Information included in this presentation regarding the Company’s mineral properties has been compiled by R. Michael Jones, P.Eng, the President and Chief Executive Officer of the Company, and a non-independent Qualified Person for purposes of National Instrument 43-101 - Standards of Disclosure for Mineral Projects (“NI 43-101”), based on the independent technical reports, and Press Release Information filed by the Company with the Canadian securities regulators.

For more detailed information regarding the Company and its mineral properties, you should refer to the Company’s independent technical reports and other filings with the Canadian securities regulators, which are available at www.sedar.com. Scientific or Technical information contained herein is derived from the Company’s technical reports which include more detailed information with respect to the Company’s properties, including the dates of such reports and the estimates included therein, details of quality and grade of each resource, details of the key assumptions, methods and parameters used in the resource estimates, a general discussion of the extent to which the resource estimates and the other estimates and projections included in the reports may be materially affected by any known environmental, permitting, legal, taxation, socio-political, marketing, or other relevant issues.

Information included in this presentation, the Company’s independent technical reports and the Company’s other public statements related to its mineral properties has been prepared in accordance with securities laws in effect in Canada.

This presentation also contains information about adjacent properties on which the Company has no right to explore or mine. Investors are cautioned that mineral deposits on adjacent properties are not indicative of mineral deposits on our properties. This presentation is not an offer to sell, or a solicitation to buy, any securities in any jurisdiction. The Toronto Venture Exchange has not reviewed and does not accept responsibility for the accuracy or adequacy of this presentation, which has been prepared by the Company. Historical results presented herein are not guarantees or expectations of future performance.

Certain of the statements made herein, including statements regarding the timing of future activities and achievements by the Company, future anticipated exploration and development programs, business plans, potential mining scenarios and timing of production, business trends and future operating factors and anticipated supply and deficits, are forward-looking and subject to important risk factors and uncertainties, many of which are beyond the Company’s ability to control or predict. In addition, technical results constitute forward-looking statements to the extent that they represent, respectively, estimates of mineralization that may be encountered upon additional exploration and estimates of the capital and operating expenses, metals and currency prices and other operating conditions that may be encountered in the future.

Forward-looking statements are necessarily based on a number of estimates and assumptions that are inherently subject to significant business, economic and competitive uncertainties and contingencies. Known and unknown factors could cause actual results to differ materially from those projected in the forward-looking statements. Such factors include, among others: metals price volatility; demand and supply; additional fundraising requirements; defective title to mineral claims or property; discrepancies between actual and estimated reserves and resources, between actual and estimated development and operating costs, between actual and estimated metallurgical recoveries and between estimated and actual production; changes in national and local government legislation (including environmental legislation), taxation, controls, regulations and political or economic developments in Canada, or other countries in which the Company does or may carry out business in the future; success of exploration activities and permitting time lines; the speculative nature of mineral exploration, development and mining, including the risks of obtaining necessary licenses and permits; dilution; competition; currency fluctuations; and loss of key employees. In addition, there are risks and hazards associated with the business of mineral exploration, development and mining, including environmental hazards, industrial accidents, unusual or unexpected formations, pressures, mine collapses, cave-ins or flooding (and the risk of inadequate insurance or inability to obtain insurance, to cover these risks).

The Company undertakes no obligation to update publicly or release any revisions to forward-looking statements to reflect events or circumstances after the date of this presentation or to reflect the occurrence of unanticipated events.

Proven Strategy

- **Acquire very large land packages on major gold trends where a mine discovery creates a Paradigm Shift**
- **Initial \$2,000,000 to \$5,000,000 annual exploration budget per trend**
- **Institutional support = disciplined exploration, knowledge base**
- **Management track record: 3 mines, \$1.6 Billion in value created**

Nevada

- 1,100 km² of minerals rights in northern Nevada, intertwined with Newmont at Long Canyon Trend (Fronteer area)
- Initial 43-101 Resource Estimate on TUG Deposit in progress
- Long Canyon Area: 4 regional scale target areas active
- Drilling now in Barrick Cortez area - 12 km from Pipeline Mine (14 Moz Au)

Kirkland Lake

- 94 km² at Kirkland Lake, multiple high grade intercepts
- New discovery: 16.15 g/t Au over 5.0 m, step-outs in progress
- Deep test in progress: 3D target adjacent to Macassa Mine (Kirkland Lake Gold)

WKM: Growth oriented (Public Listing: May 2010)

- **Control of mineral rights covering 0.4% of the entire state of Nevada**
- **Large scale projects in all major northeast Nevada gold trends**
- **Further \$1,000,000 in drilling and exploration for 2011 program (\$2,000,000 spent in year to date)**
- **Drilling in progress on Bullion project**
- **Awaiting results for 3 holes from TUG**
- **Extensive mapping and sampling in progress in Lewis Spring and Toano Properties**
- **Newmont to drill on adjoining properties**

Newmont (Fronteer Gold) Option

December 16, 2010:

“West Kirkland Mining and Fronteer Gold Sign Option on 11 Fronteer Projects”

- **Fronteer to subscribe for \$1,000,000 of WKM stock @ \$1.25**
- **WKM can earn up to 51% in projects by spending \$15,400,000 over 4 years**
- **\$400,000-\$2,500,000 earn in per project**
- **WKM can increase interest to 60% (project specific expenditures), \$4,000,000 or a PFS**
- **To hold basket of 11 projects: \$2,000,000 in year one, \$3,000,000 in year two**
- **Land positions in all major gold trends in northeast Nevada**

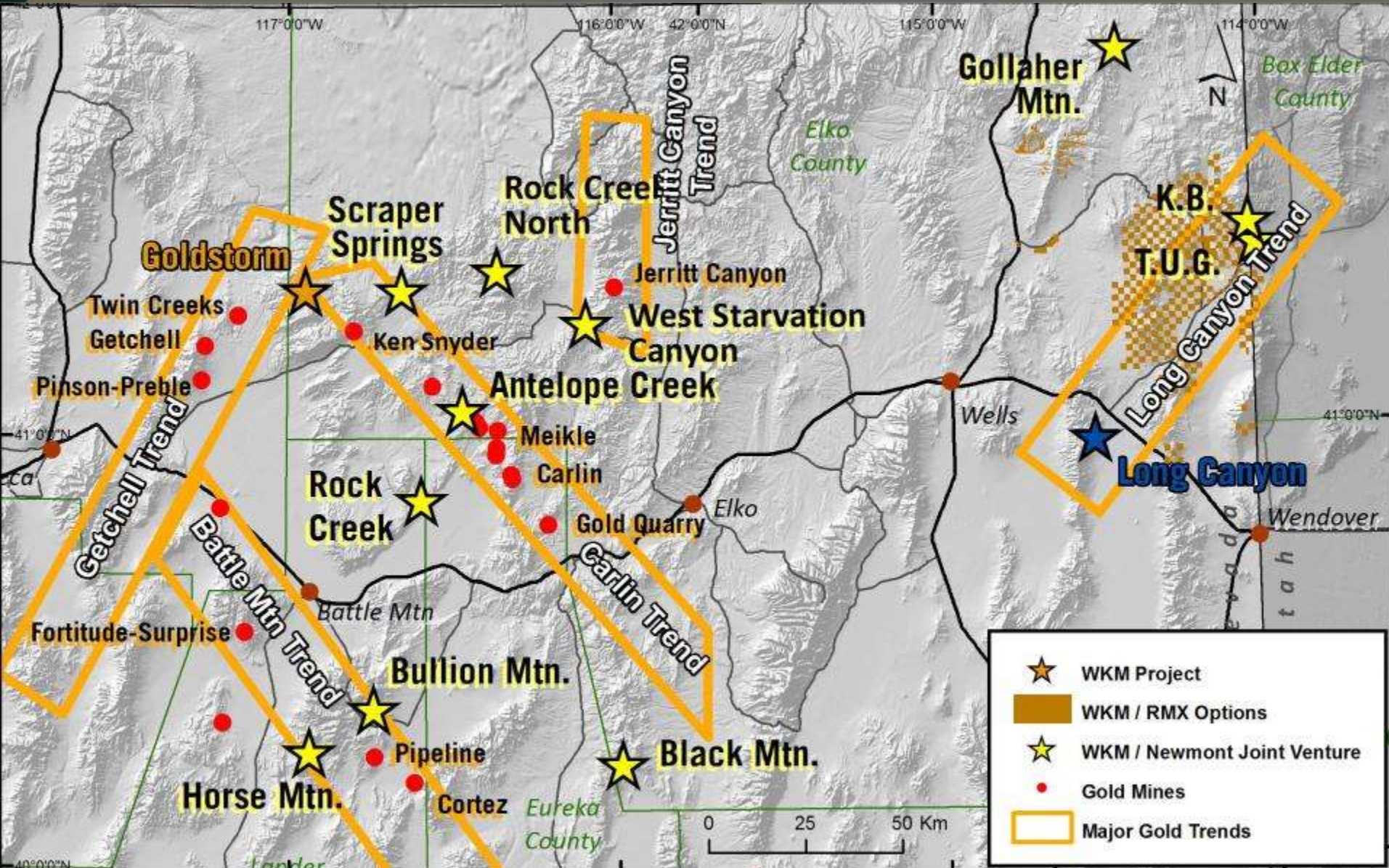
Rubicon Minerals Option

June 27, 2011:

- **WKM can earn up to 51% in Toano Property, across the valley to the north east of Long Canyon Deposit**
- **WKM can earn up to 60% mineral interest in properties adjacent to KB and TUG Projects – Lewis Spring, 12 Mile**

Annual Period	Annual Minimum of Exploration and Development Expenses	Aggregate Exploration and Development Expenses
First Annual Period	\$2,000,000 (firm commitment)	\$2,000,000
Second Annual Period	\$3,000,000	\$5,000,000
Third Annual Period	\$5,000,000	\$10,000,000
Fourth Annual Period	\$5,000,000	\$15,000,000

Nevada Properties



	WKM Project
	WKM / RMX Options
	WKM / Newmont Joint Venture
	Gold Mines
	Major Gold Trends

Nevada – Initial Targets

Cortez – ABX Area

Bullion Mountain Project

60% WKM

40% Newmont

Long Canyon – 910 km²

KB-TUG

60% WKM

40% Newmont

Lewis Spring – 12 Mile

60% WKM

40% Rubicon

Toano

51% WKM

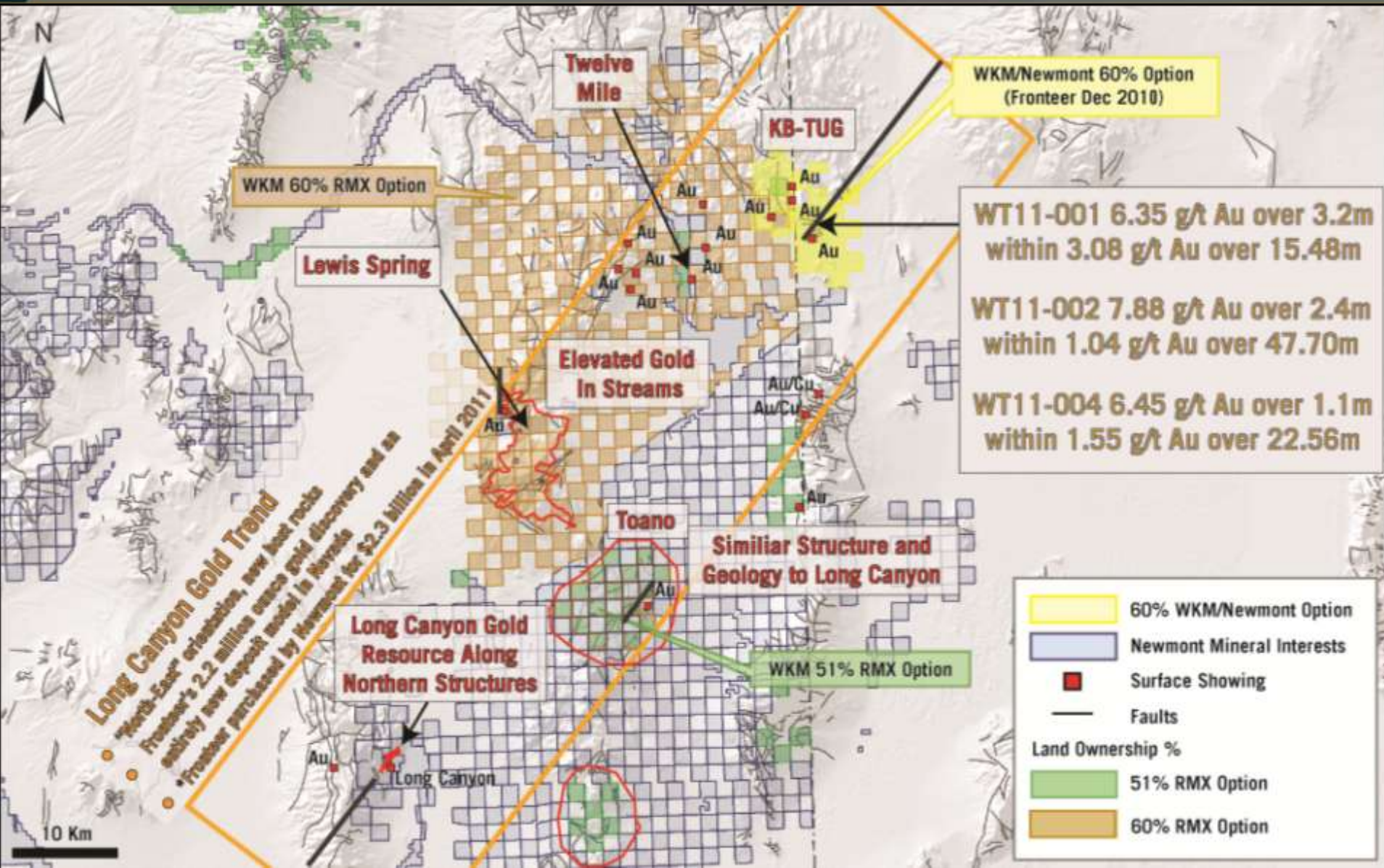
25% Newmont / 24% Rubicon

Gollaher

60% WKM

40% Newmont

Long Canyon Properties



KB-TUG Project

- **7 core holes totaling 2328.18m, 3 RC totalling 709.25m**
- **WT11-001 Confirmed historic drillhole (15.48 m of 3.08 g/t Au and 94.75 g/t Ag)**
- **WT11-002 cut 7.88 g/t Au over 2.41 meters within 47.7 meters grading 1.04 g/t Au. Opens deposit for further expansion to the north**
- **WT11-004 cut 22.56m grading 1.55 g/t Au and 58.58 g/t Ag**
- **Assays pending from hole WT11-007**

Long Canyon Trend

WT-11-007

- **Strongest alteration to date - assays pending**




TUG Drill Results

Hole	From (m)	To (m)	Length (m)	Au (g/t)	Ag (g/t)
WT11-001	31.69	47.17	15.48	3.08	94.75
incl.	39.32	42.52	3.2	6.35	214.4
WT11-002	165.81	213.51	47.7	1.04	24.65
incl.	165.81	170.38	4.57	3.39	83.34
and	211.1	213.51	2.41	7.88	69.19
WT11-004	58.52	81.08	22.56	1.55	58.58
incl.	60.05	61.15	1.1	6.45	82
and	69.19	72.24	3.05	3.37	72.45

TUG Block Model and Current Drilling

WT11-001
6.35 g/t Au over 3.2m
in 3.08 g/t Au over 15.48 m

WT11-002
7.88g/t Au over 2.41m
in 1.04 g/t Au over 47.70 m

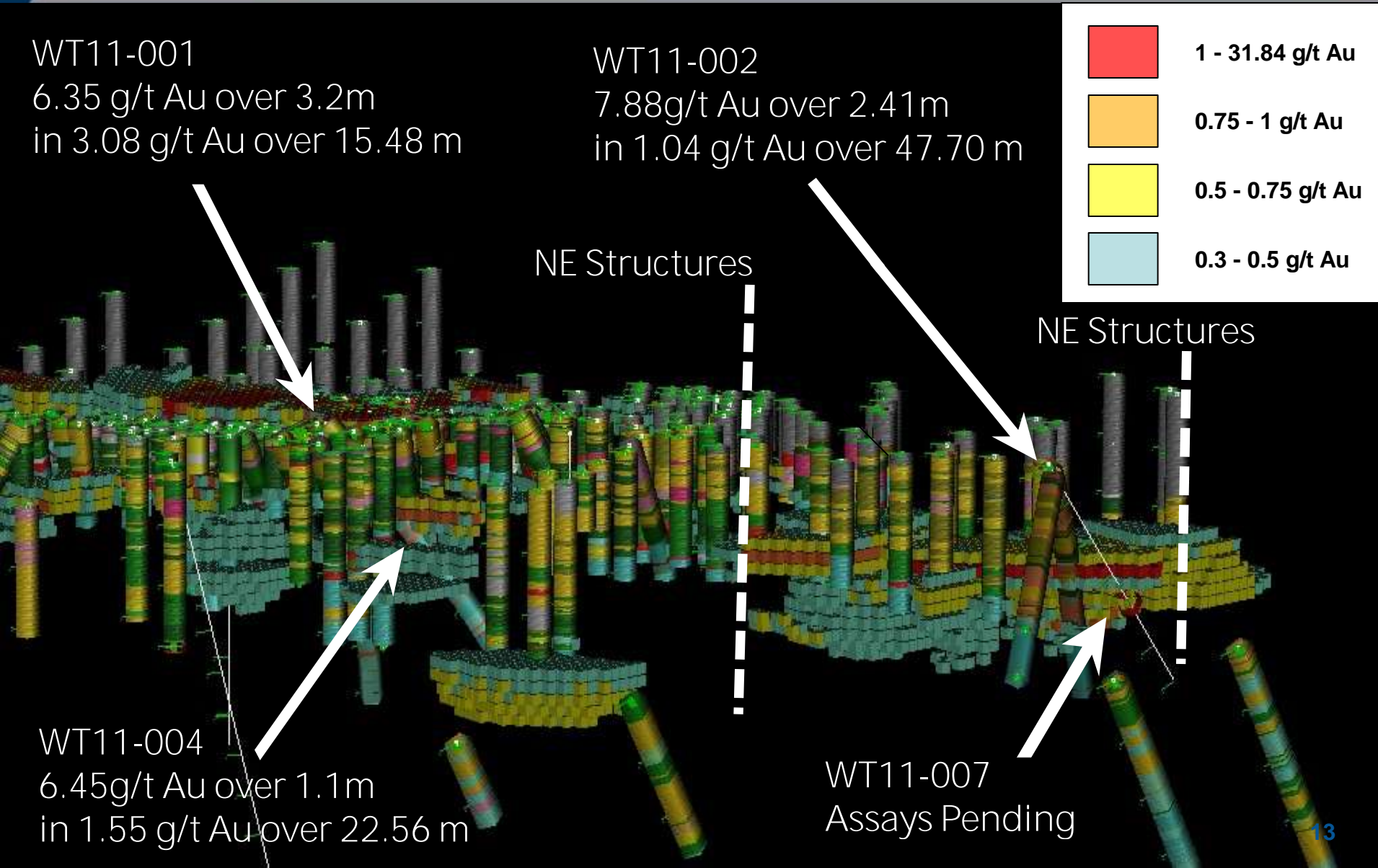


NE Structures

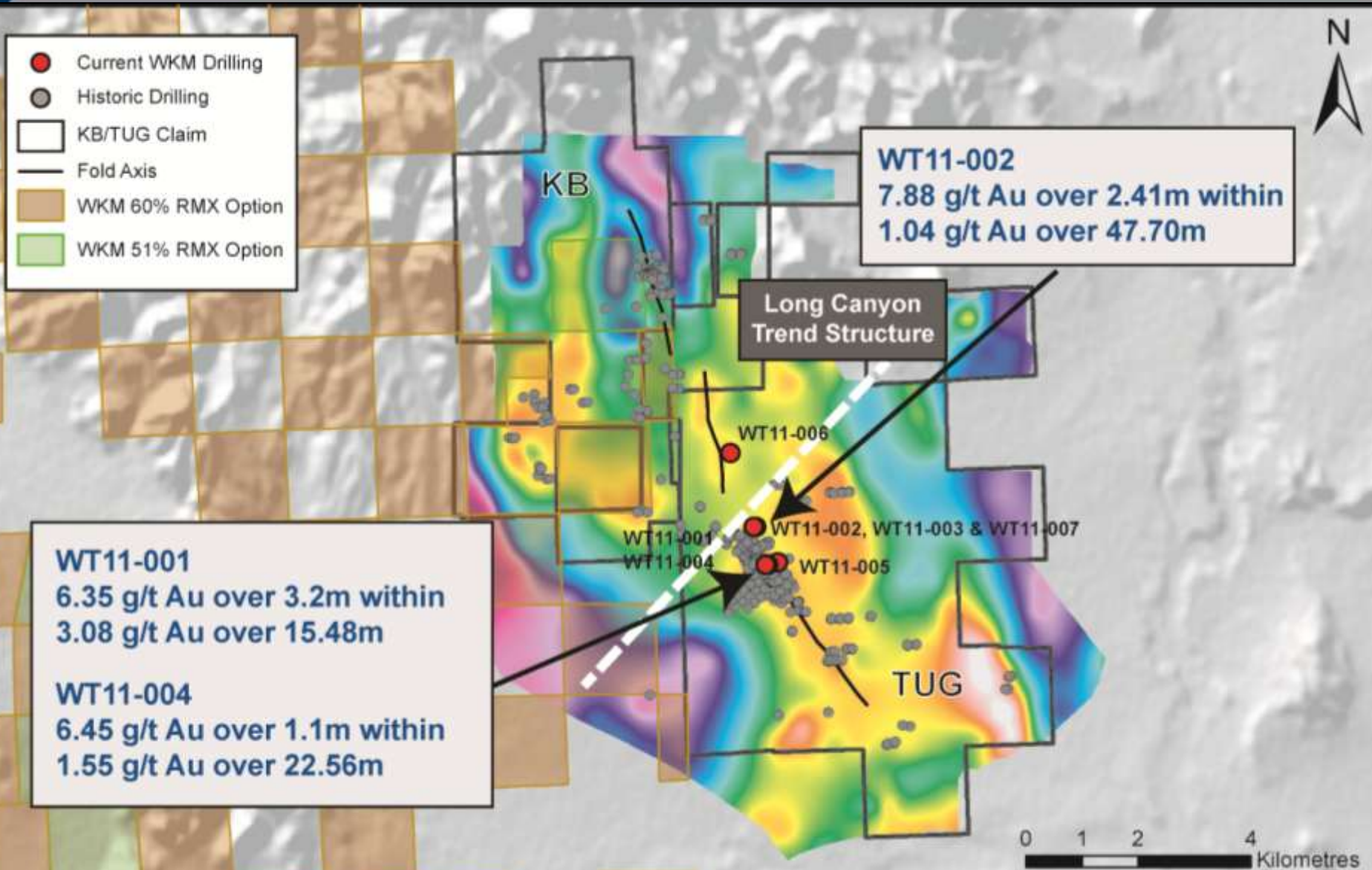
NE Structures

WT11-004
6.45g/t Au over 1.1m
in 1.55 g/t Au over 22.56 m

WT11-007
Assays Pending



Gravity Data and Drilling to Date



Long Canyon Trend

Lewis Spring – North of Long Canyon

- 53 km² gold in streams anomaly
- Soil Sampling and mapping in progress
- Newmont airborne survey, Sept. 2011
- Drill targets, Nov. 2011

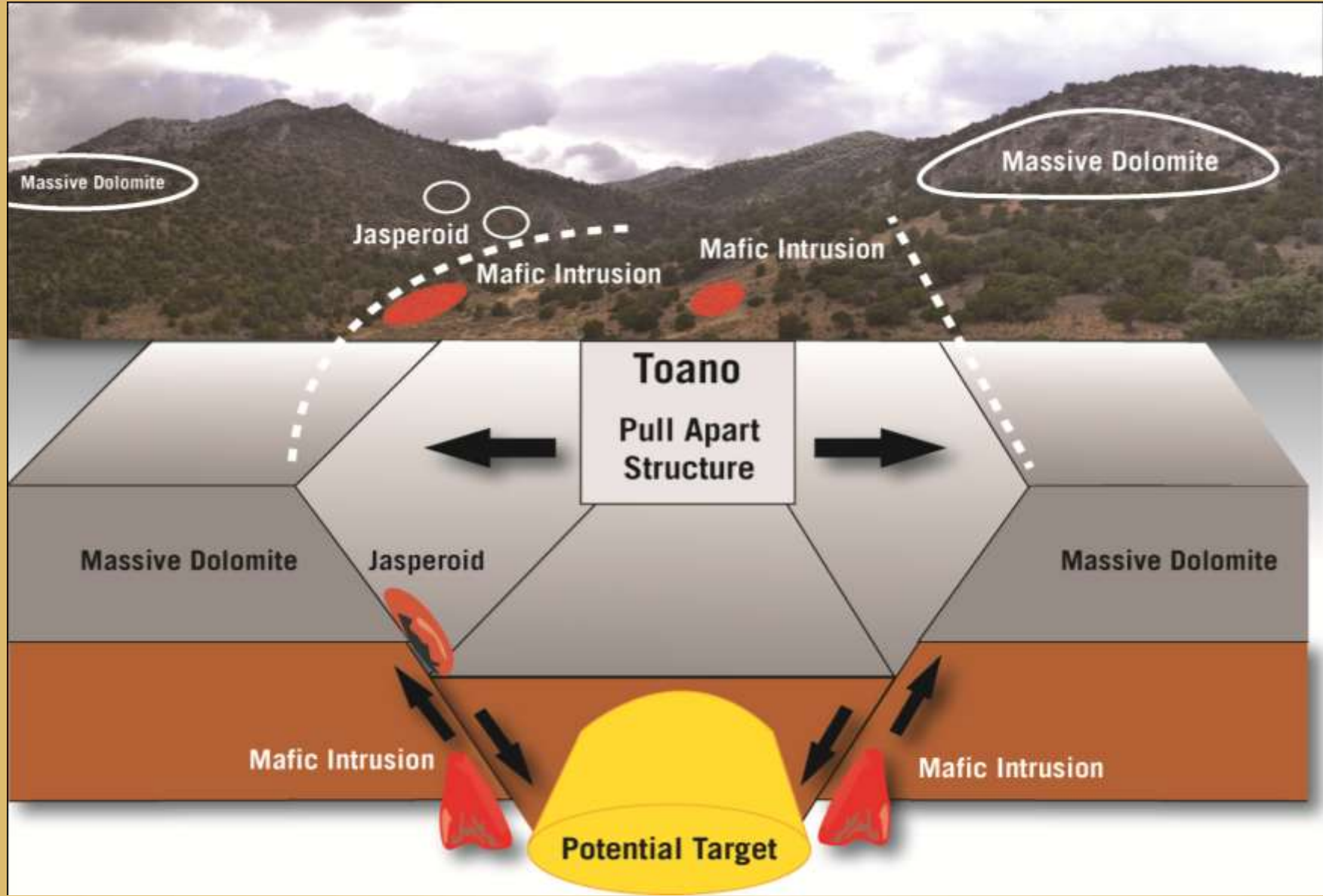
Toano – Across the valley, northeast of Long Canyon

- NE major structures, gold showing on checkerboard
- Soil sampling and mapping in progress


Twelve Mile – West of KB-TUG Area

- Multiple showings, past drilling by Noranda
- Newmont drilling planned Fall 2011; adjacent to WKM

Toano Looking Southwest



Toano Looking Northeast



Pipeline to Bullion Mountain



Bullion Mountain looking south


New Barrick Discoveries



Cortez Mine



Pipeline Mine



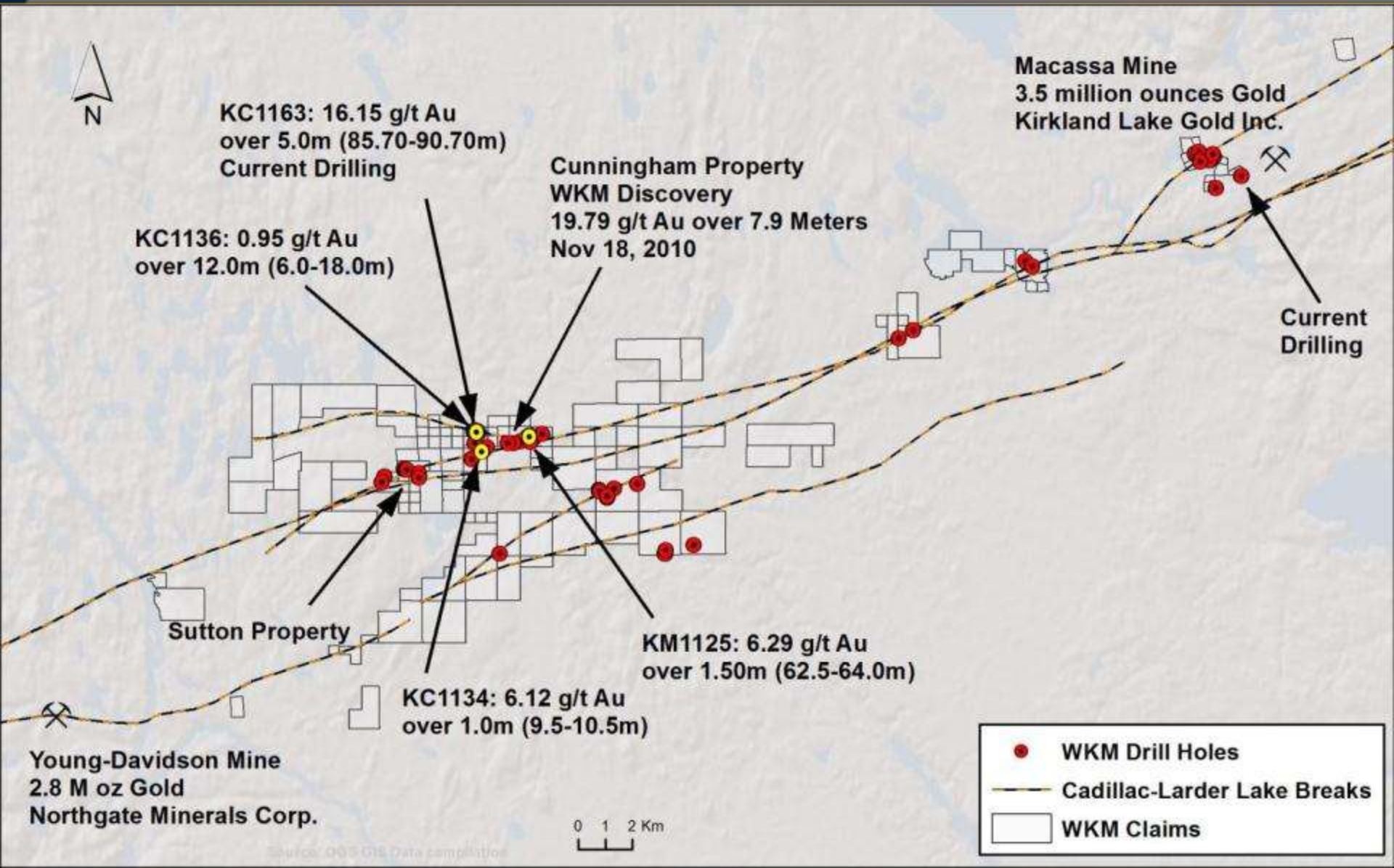
“Exploring the Cadillac Lake - Larder Lake Break”

- **100 years of gold production history, 25 + producers**
- **“Ruler line” geology**
- **West Kirkland controls 94 km² along the Break**
- **Recent discovery: drilled 16.15 g/t Au over 5.0 meters**
(see news dated October 3, 2011)
- **Strategic option with Queenston Mining on property adjoining Macassa Mine**
- **2011 Plans: 15,000 m + drill program**

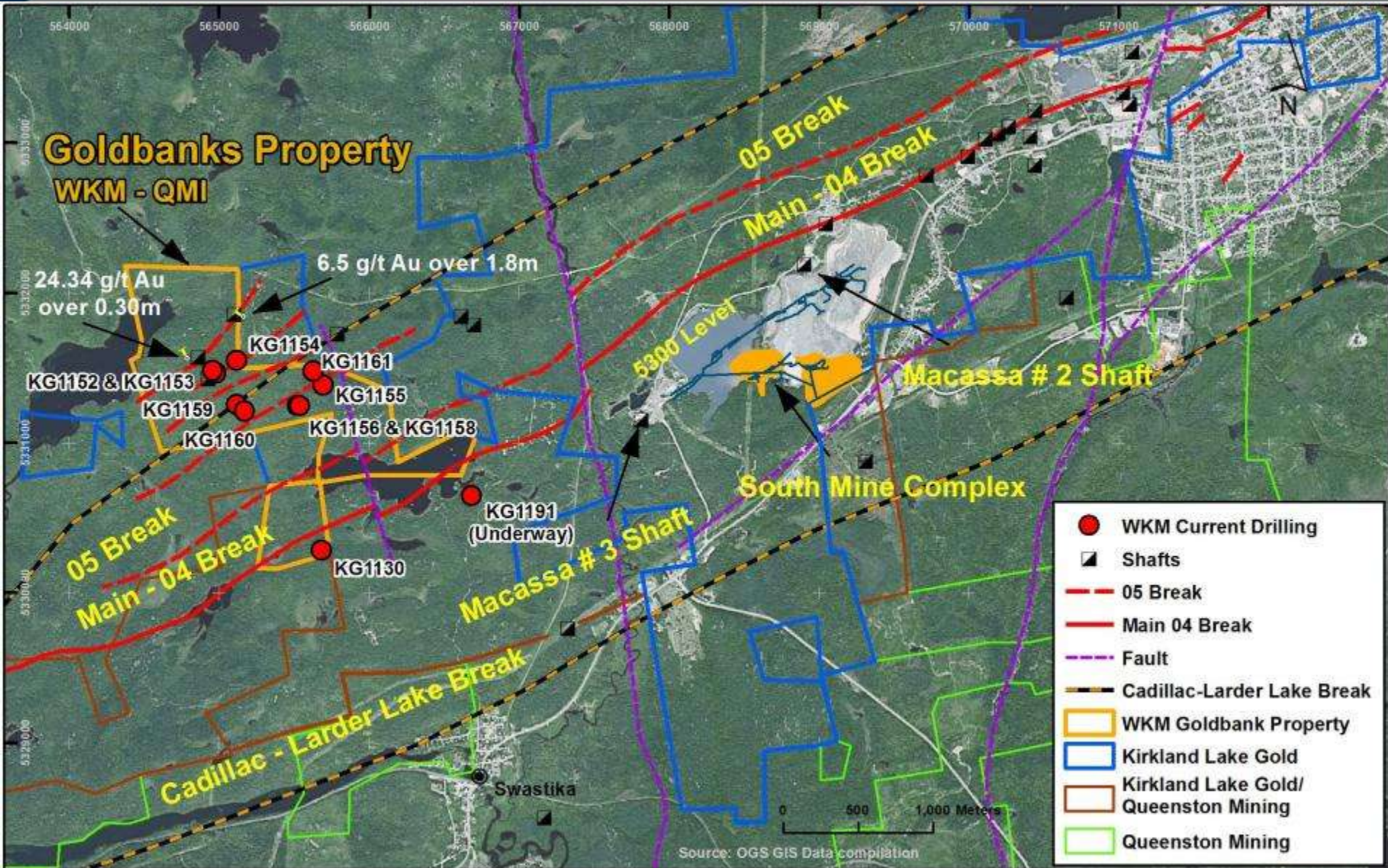
Kirkland Lake Project, Ontario



Kirkland Lake Project, Ontario



Queenston Mining Option



Short Term –Fall/Winter 2011

- **Continued drill results TUG**
- **Drill results Kirkland Lake**
- **Drilling on Bullion**
- **Targeting work on 1,100 km² in Nevada, Long Canyon model**
- **Resource Estimate on TUG Deposit – expected late 2011**

R. Michael Jones, B.A.SC., P.Eng Director, President & CEO

President, Director and CEO of Platinum Group Metals. Co-founder of West Timmins Mining – purchased by Lake Shore Gold Corp. in 2009. Director and co-founder of MAG Silver Corp. Founder of Glimmer Resources and responsible for discovery of the Glimmer Gold mine, now Blackfox, in Ontario.

Frank Hallam, B.B.A., C.A. Director, CFO & Corporate Secretary

Founder of New Millennium Metals Corp. - amalgamated with Platinum Group Metals Ltd., where he currently serves as a director and CFO. Co-founder and director of MAG Silver Corp. Director of Lake Shore Gold.

Michael G. Allen, P. Geo., VP Exploration

A broad range of experience from grass roots exploration to underground development and mine construction management. Work history includes DeBeers Canada, Rubicon Minerals, and Taseko Mines. Career history includes domestic and international work exploring for base metals, gold and diamonds in multiple deposit types and jurisdictions.

Ken Kryklywy, P. Eng., Manager, Ontario and Quebec

Over 25 years working in Kirkland Lake and Timmins mining camps from grass roots exploration to mine production. Previous 4 years with Northgate Minerals during prefeasibility stage for the Young-Davidson project. 17 years with Barrick including 14 years at the Holt McDermott mine. Other projects include gold exploration for Newmont at the Holloway mine and with Kerr Addison.

Rich Histed, B.A. Geo., Manager, USA

30 years experience in exploration of precious metals and other commodities with Homestake Mining, Barrick Exploration USA, Golden Star Resources, North Mining and Reunion Gold.

Share Structure & Cash Position

As of October 11, 2011

AUTHORIZED:

Unlimited common shares with no par value

ISSUED & OUTSTANDING:

Common Shares:		26,017,233
Management & Directors (3,672,000 escrowed)	25.5%	6,639,200
Institutional Investors (approx.)	50%	13,000,000
Public Float (approx.)	24.5%	6,378,033

OPTIONS:

Stock Options: \$0.20 to \$1.10		2,110,000
--	--	------------------

FULLY DILUTED:		28,127,233
-----------------------	--	-------------------

For More Information:**R. Michael Jones****President & CEO**

Office: 604-685-8311

rmjones@wkmining.com**Michael G. Allen****VP, Exploration**

Office: 604 628-4709

Cell: 604 374-8381

mallen@wkmining.com**Knox Henderson****Investor Relations**

Office: 604-628-4717

Cell: 604-551-2360

khenderson@wkmining.com**Don Graham****Partner, Sequoia Partners**

Cell: 778 558-4310

don@sequoiapartners.ca**James Beesley****Partner, Sequoia Partners**

Cell: 778 389-7715

james@sequoiapartners.ca